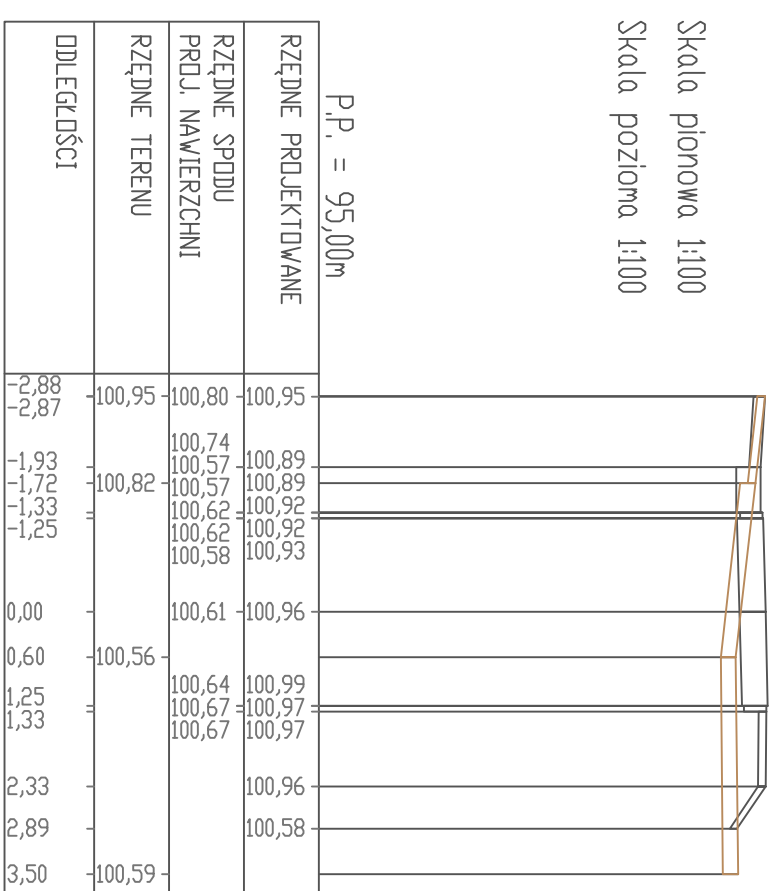
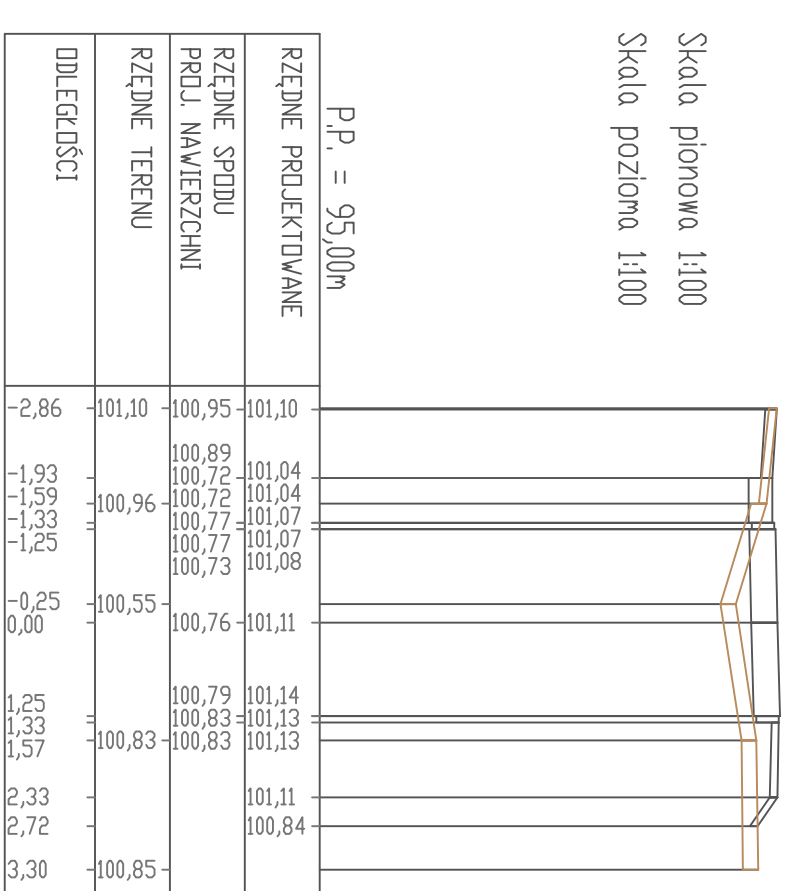


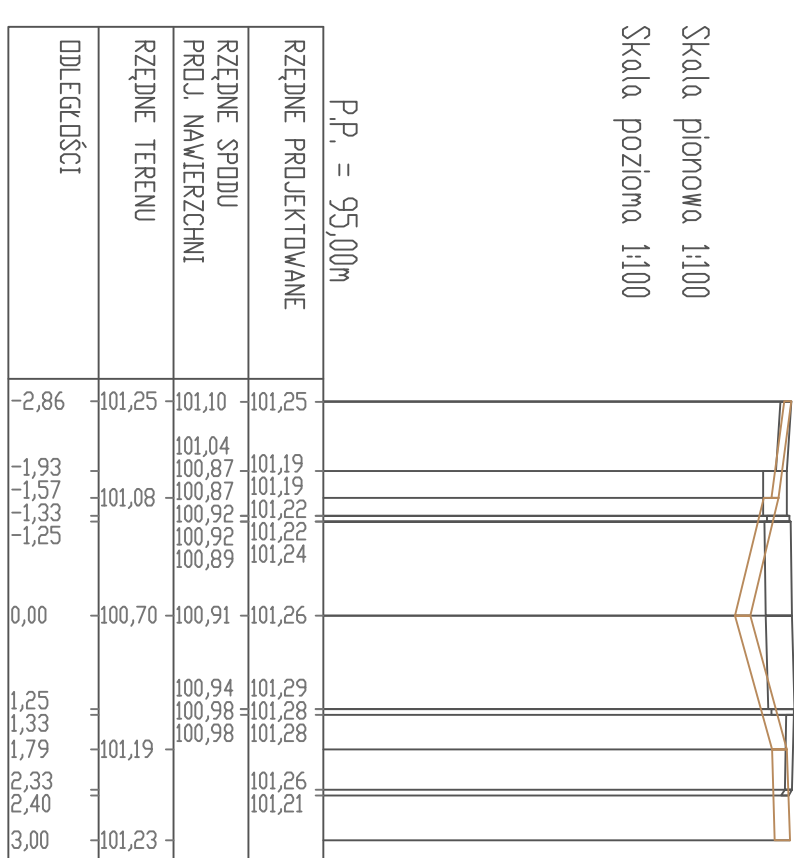
PIK: 3+681,80



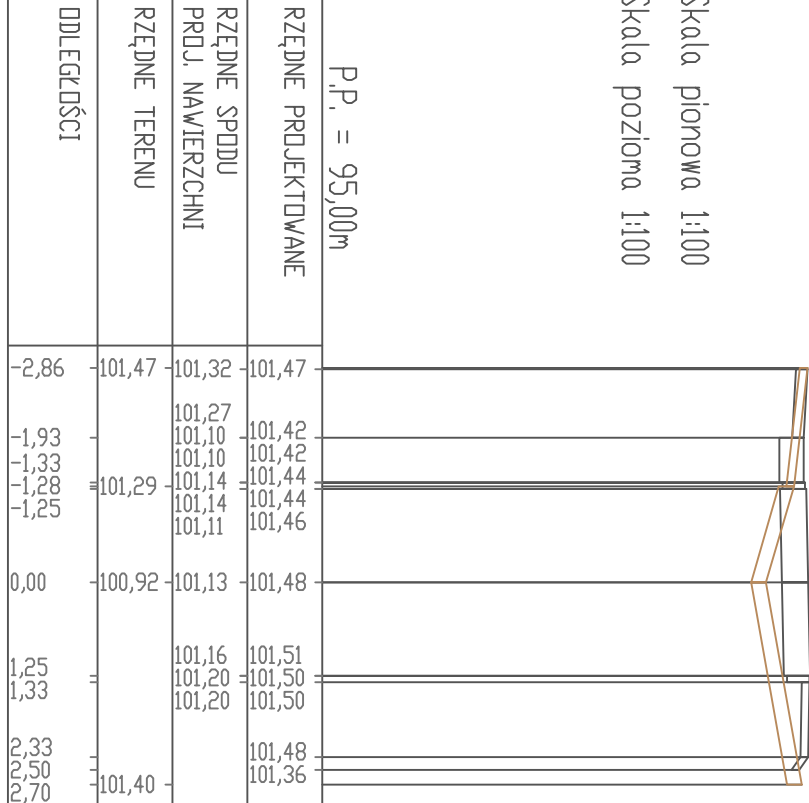
PIK: 3+708,7E



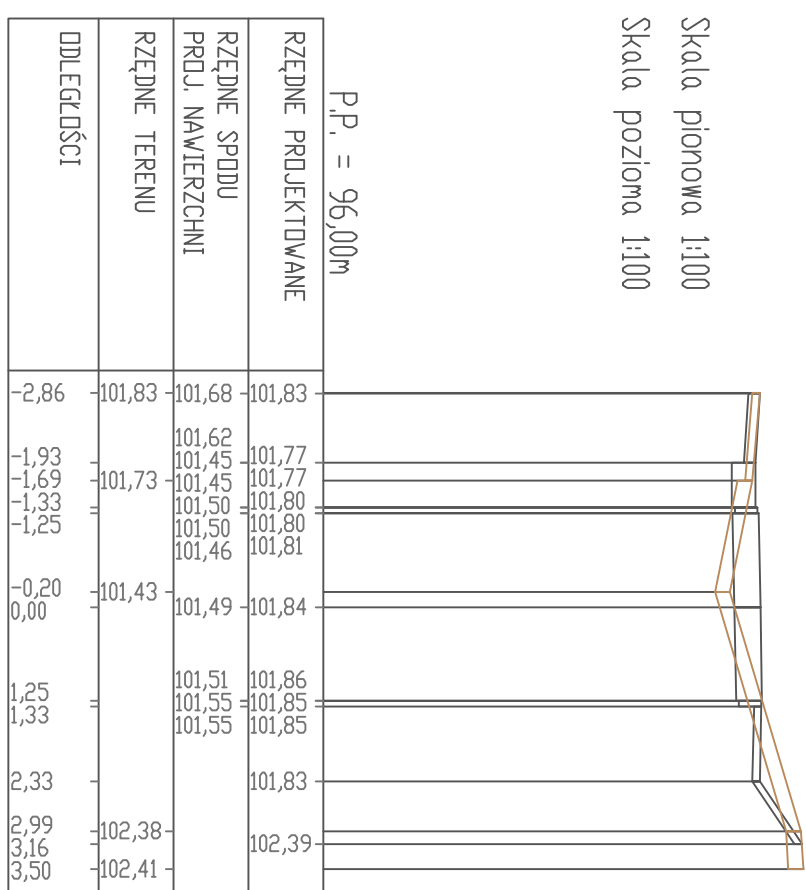
PIK: 3+734,55



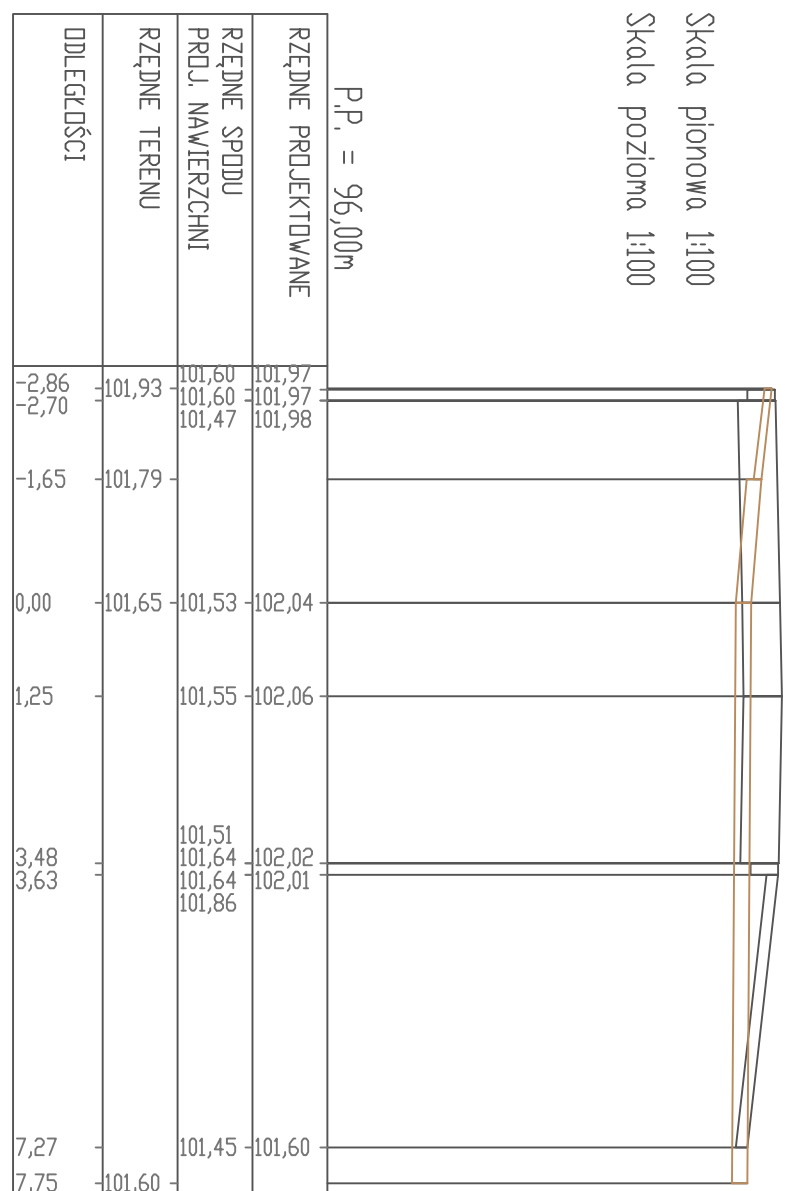
PIK: 3+760,21



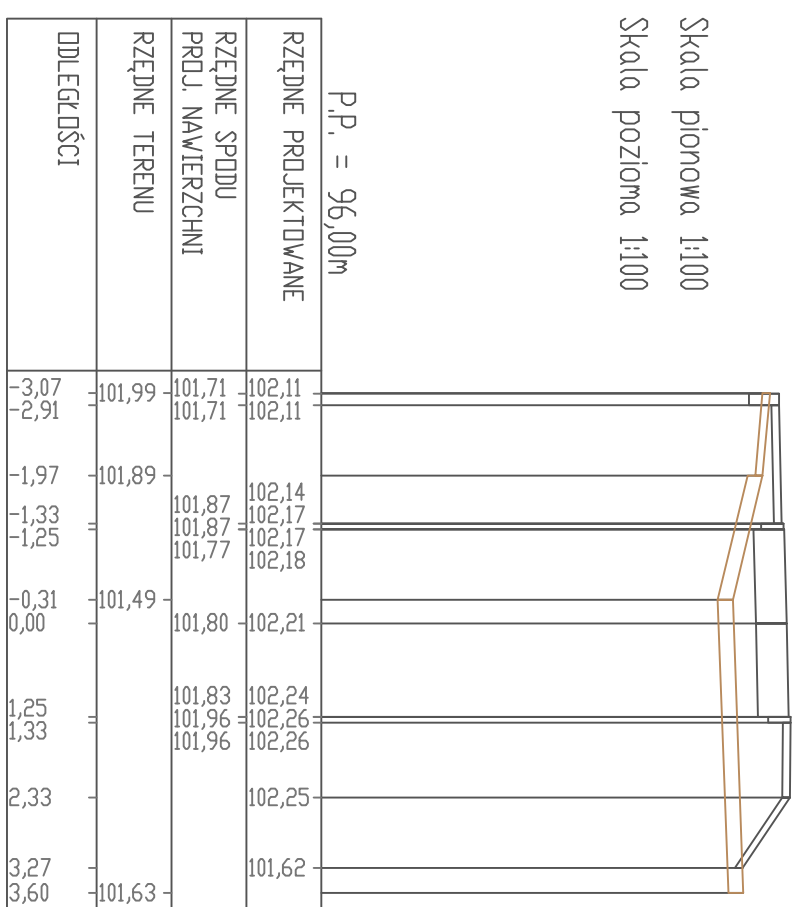
PIK- 3+800,81



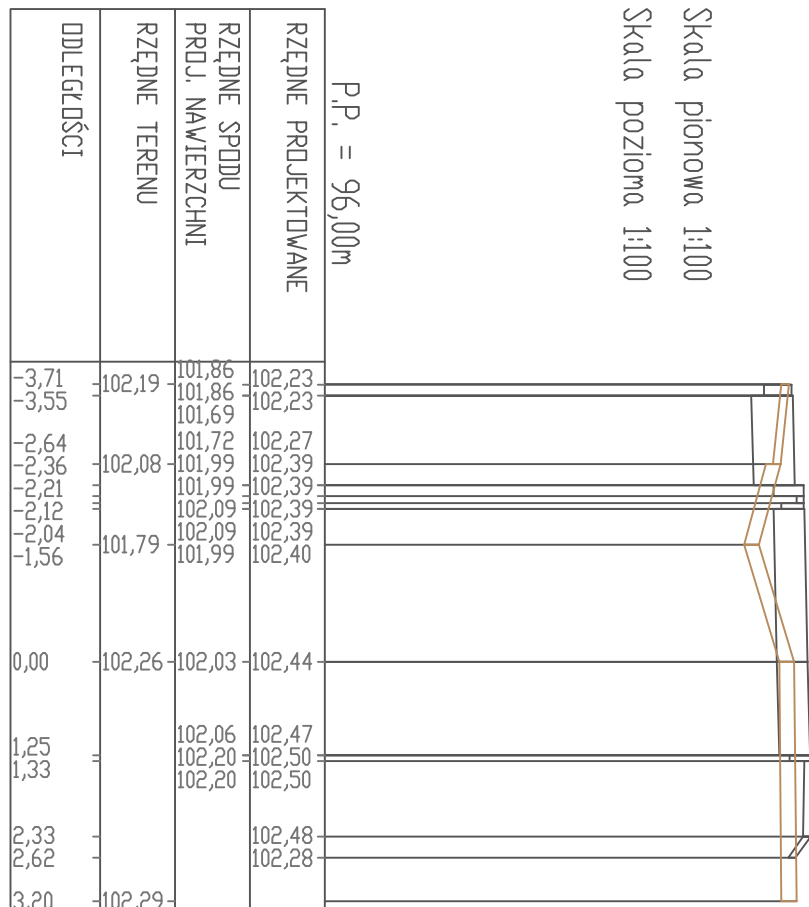
PIK: 3+842,23



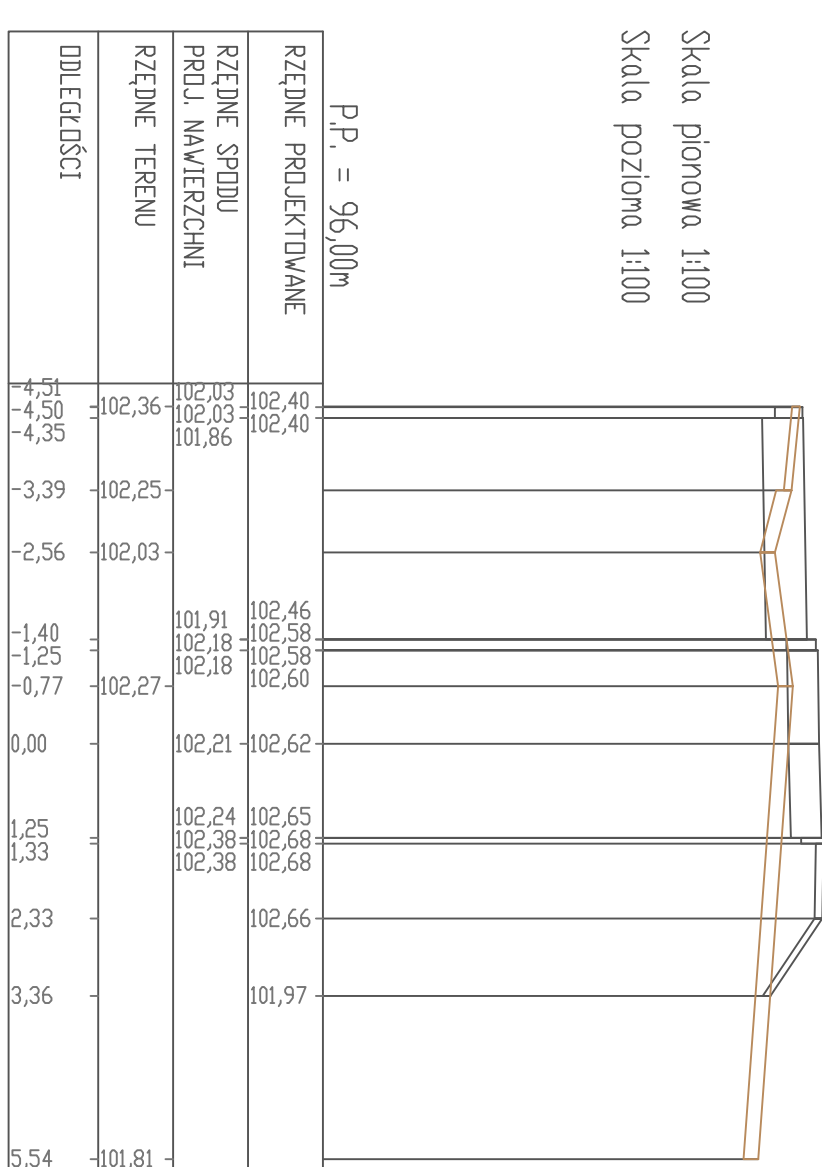
PIK: 3+867,91



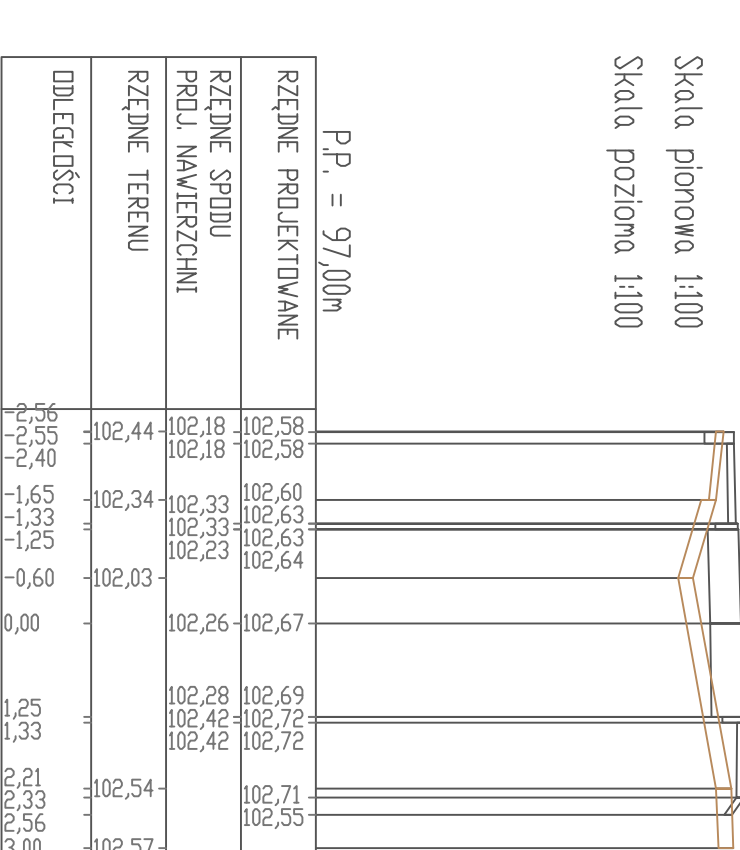
PIK: 3+900,00



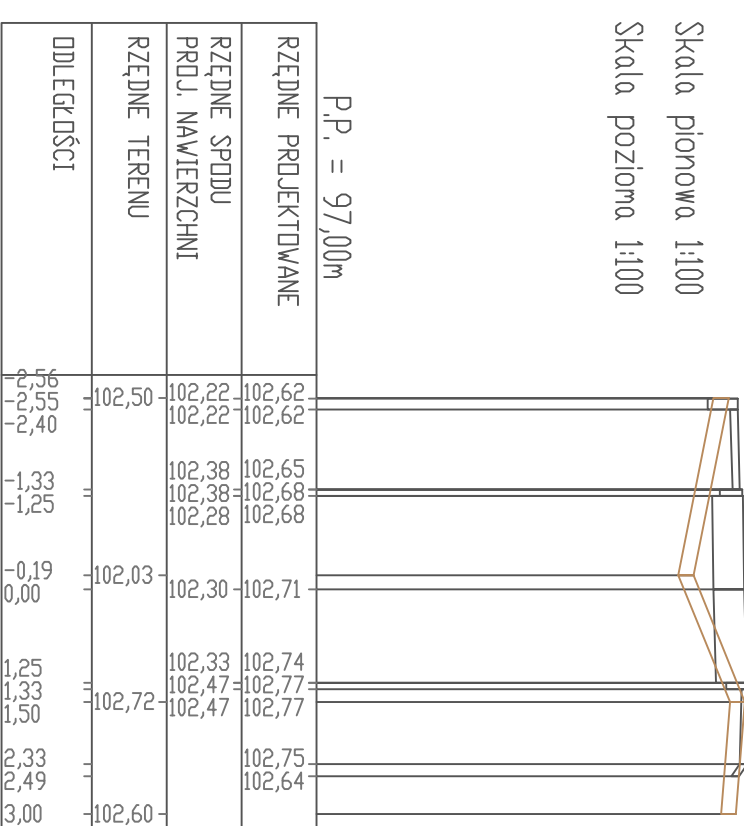
PLK-3+23,4,



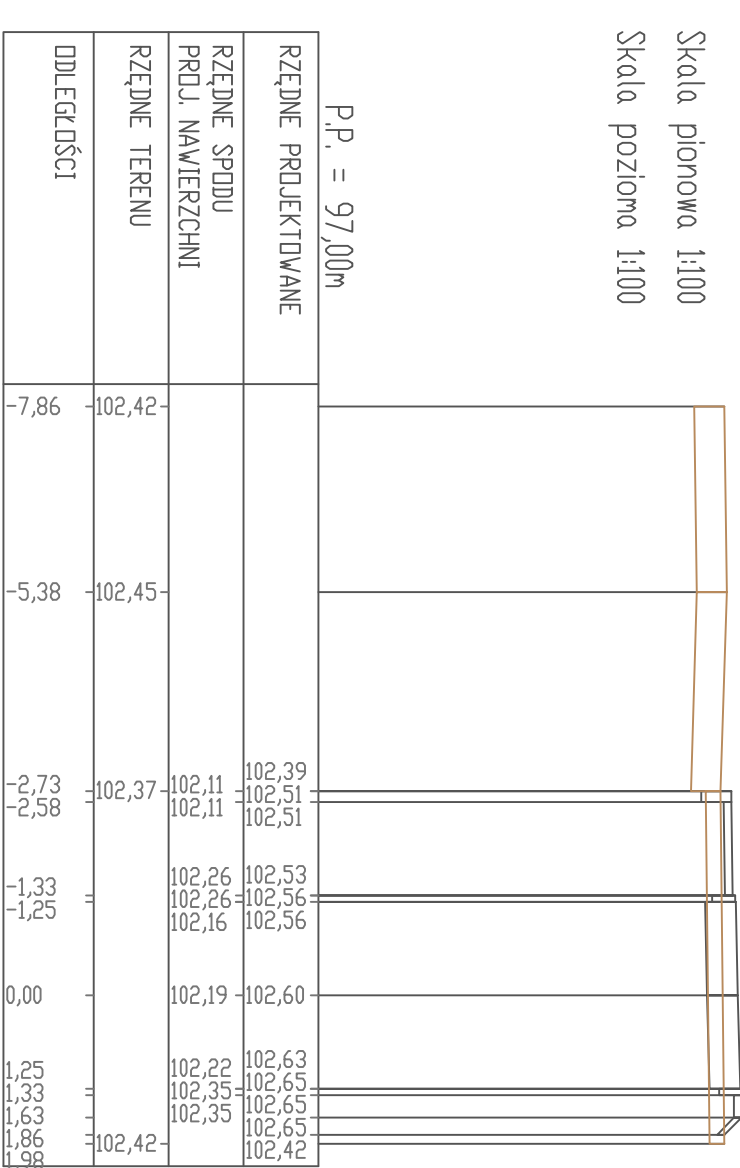
PIK: 3+952,60



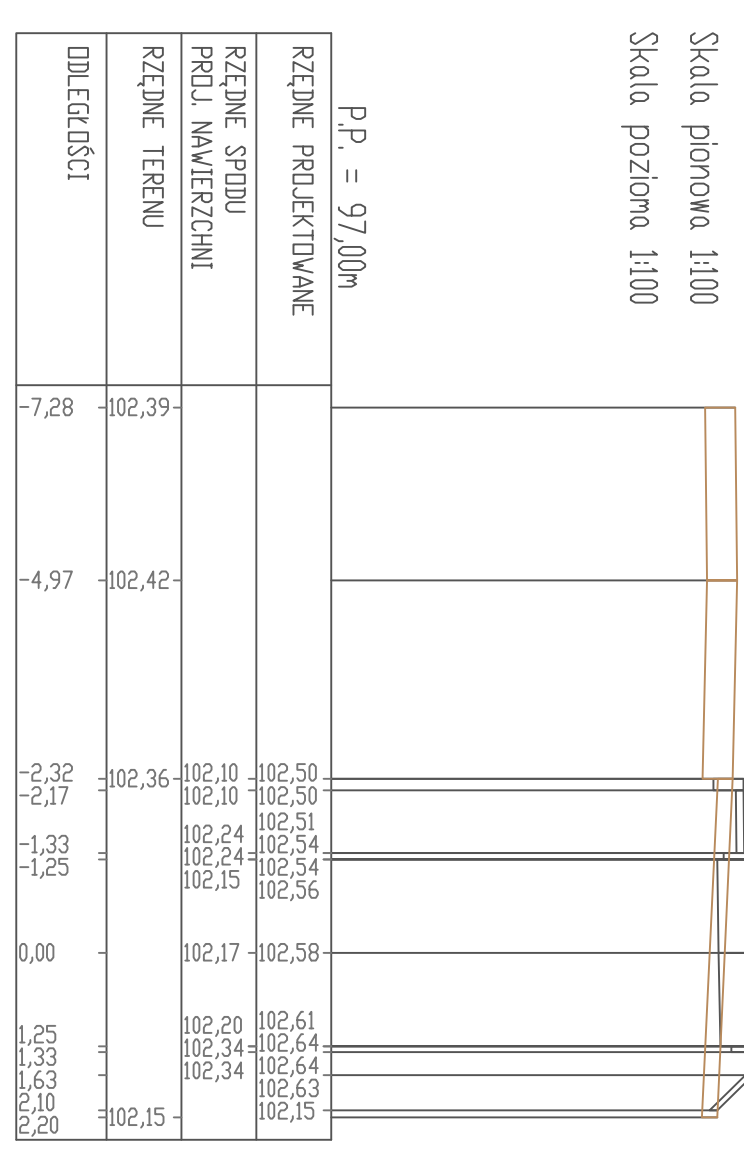
PIK: 3+977,37



PIK: 4+000,80



PK: 4+024, 33



PRZEKROJE PODPRZECZONE ŚCIEŻK
ROWEROWEJ NA DDCICKU
OD KM 3+681,80 DO KM 4+024,93

Skala 1:100
Rys. nr 5,3[illegible]